

Hawaii Community Development Authority

Planning Office
461 Cooke Street
Honolulu, Hawaii 96813
(808) 594-0341 FAX (808) 594-0299



Filing Procedures DEVELOPMENT PERMIT

Mauka Area

Redevelopment activities in the Kakaako Community Development District Mauka Area ("Mauka Area") are governed by the development provisions established in the Mauka Area Plan and Rules, Chapter 217, Hawaii Administrative Rules ("HAR") and the Reserved Housing Rules, Chapter 218, HAR. The Mauka Area boundary is provided in Attachment 3.

All projects on lots greater than 20,000 square feet are required to obtain a Development Permit. Development Permits are subject to Authority review and action. If applicable, Development Permits are subject to Section 206E-5.6, Hawaii Revised Statutes.

No building permit shall be approved by HCDA for any Project within the Mauka Area unless the project conforms to the provisions of the Mauka Area Plan and Rules.

Summary of Application Process:

- **Completeness Review** - All Development Permit applications shall be reviewed by HCDA staff for completeness. The purpose of the completeness review is to determine whether all required project information, fees and project authorization is provided in the permit application. Project Authorization includes review and approval by other City, State, or Federal agencies. The Executive Director may require written comments from such agencies prior to deeming the application complete. The Executive Director will provide a written determination on the completeness review within 45 working days of receipt of the permit application.
- **Development Permit** - HCDA staff will review the Development Permit application for conformance to the Mauka Area Plan and Rules. If approved, the Development Permit will be in effect for two years.

Development Permit Submittal:

Submit the following with a completed Permit application form:

- A. A cover letter indicating the project name and description. Project description should describe the manner in which the development conforms to the Mauka Area Plan.
- B. Authorization from the landowner or by the landowner's authorized agent.
- C. Submit two (2) sets of fully dimensioned, Project plans. All plans must be drawn to scale, with a maximum size of 24" x 36".

Project plans shall include the following:

1. A location map, including the Project site in relation to the surrounding land uses.
2. A site plan with the following information:
 - Topographic information identifying existing utilities and adjacent development parcels.
 - Property lines and easements with dimensions and area.
 - Identify all adjacent streets.
 - Location, size, and dimensions of all proposed and existing buildings, improvements and utilities.
 - All setbacks, including build to line, side, rear and view corridor setbacks.
 - Parking and loading stall layout. Provide information on total number of stalls required and provided.
 - An analysis of the pedestrian, bicycle and vehicular circulation, access, and accommodations.
3. Information on building type, frontage type and building massing.
4. Floor plans and floor area calculations, including any proposed floor area transfers.
5. Exterior elevations and sections, including the following information:
 - All building heights and envelopes measured from ground elevation.
 - All building dimensions and finish grades.
 - Specifications of texture, materials and color for all exterior finishes.
6. A plot plan which identifies tower location and compliance with tower footprint and spacing between towers, pursuant to Section 15-217-54(l), View Preservation.
7. A street furniture and pedestrian zone plan, pursuant to Section 15-217-39(d), if applicable.
8. Information on landscape, recreation and street trees, including the following:
 - The location of required on-site recreational space.
 - A street tree and landscaping plan which identifies the species, size and location of landscaping elements (landscape, hardscape, pedestrian pathway, and irrigation), and a summary of the proposed maintenance procedures.
9. Location and size of required open space, pursuant to Figures BT.1 – BT.10.

10. Adequate documentation on the Project's compliance with Green Building standards, pursuant to Section 15-217-59.
11. Information on the fulfillment of the public facilities dedication requirement, including the amount of land to be dedicated and/or the amount of cash in-lieu of the land dedication.
12. Information on the fulfillment of the reserved housing requirement, pursuant to Chapter 218, Reserved Housing Rules.
13. A relocation analysis which includes the number of people and businesses to be displaced, and the relocation assistance to be provided.
14. Information on development schedule and phasing.
15. A three-dimensional digital model of the Project in Revit or CAD format, if applicable.
16. A digital site plan for all new buildings in CAD format. All Project site plans will be incorporated into HCDA's Mauka Area base map.
17. An electronic copy of the Development Permit application and drawings in PDF format. Electronic documents must be submitted on either CD or DVD.
18. Any other pertinent information that shows compliance with the Mauka Area Rules, Chapter 217 and 218, HAR.

Fees:


- A. Permit Fee pursuant to Section 15-217-93, Fee Schedule.
- B. Public Hearing Notice Fee: Contact HCDA
- C. Fees are payable to: Hawaii Community Development Authority

Additional Information:

- A. An informal meeting with HCDA planning staff is recommended prior to the submittal of a Development Permit application.
- B. Major variance provisions may be granted pursuant to Sections 15-217-82 of the Mauka Area Rules.
- C. Refer to the following subchapters of the Mauka Area Rules for additional details.
 - Subchapter 2 for Neighborhood Zone designation.
 - Subchapter 2 for development standards.
 - Subchapter 4 for area wide standards.
 - Subchapter 3 for thoroughfare standards.
 - All Figures.

Attachments:

1. Permit Application
2. Development Permit Process Flowchart
3. Kakaako Community Development District Boundary Map



Hawaii Community Development Authority
 Planning Office
 461 Cooke Street
 Honolulu, Hawaii 96813
 (808) 594-0300 FAX (808) 594-0299



PERMIT APPLICATION

APPLICANT INFORMATION

Applicant _____
 Mailing Address _____

 Telephone No. _____
 Project Site Address _____
 Land Owner _____
 Address _____
 Description of Work to be Done _____

TYPE OF REQUEST

- Rules Clearance
- Improvement Permit
- Development Permit
- Conditional Use Permit
- Conditional Use of Vacant Land
- Temporary Use
- Development (Makai)
- Other _____

PARCEL INFORMATION

Tax Map Key: _____
 Neighborhood Zone: _____

PROJECT INFORMATION

Existing Use and Floor Area (s.f.)

- Commercial _____
- Industrial _____
- Residential _____
- Other _____
- TOTAL _____

Nature of Work

- New Building * Repair
- Addition * Electrical
- Demolition Plumbing
- Alteration
- Other _____

Proposed Use and Floor Area (s.f.)

- Commercial _____
- Industrial _____
- Residential _____
- Other _____
- TOTAL _____

Notes: _____

NOTE TO APPLICANT

1. Please refer to Subchapter 5 of the Mauka Area Rules, Chapter 217, Hawaii Administrative Rules for detailed information on procedures, permit requirements and fee schedule.
2. Final approval by HCDA is required prior to issuance of a building permit for any development within the Kakaako District.

For approval of building permits, submit the building permit application form and the following sets of plans:
 - Building Department copy
 - Job site copy
 - HCDA copy (if applicable)
3. For any project where construction drawings are not available, submit two (2) sets of project information as listed in "Filing Procedures".

I hereby acknowledge that I have read this application and attached information for the above-referenced project site and state that the information is correct. I hereby agree to comply with all City and County of Honolulu ordinances and state laws regulating development and building construction and authorize HCDA to inspect the property or construction upon notification of the undersigned for compliance with the respective Permit.

Signature (applicant or agent): _____ Date: _____

Print name: _____ Telephone No.: _____

FOR HCDA USE ONLY:

Permit Fee: _____ Paid by: _____

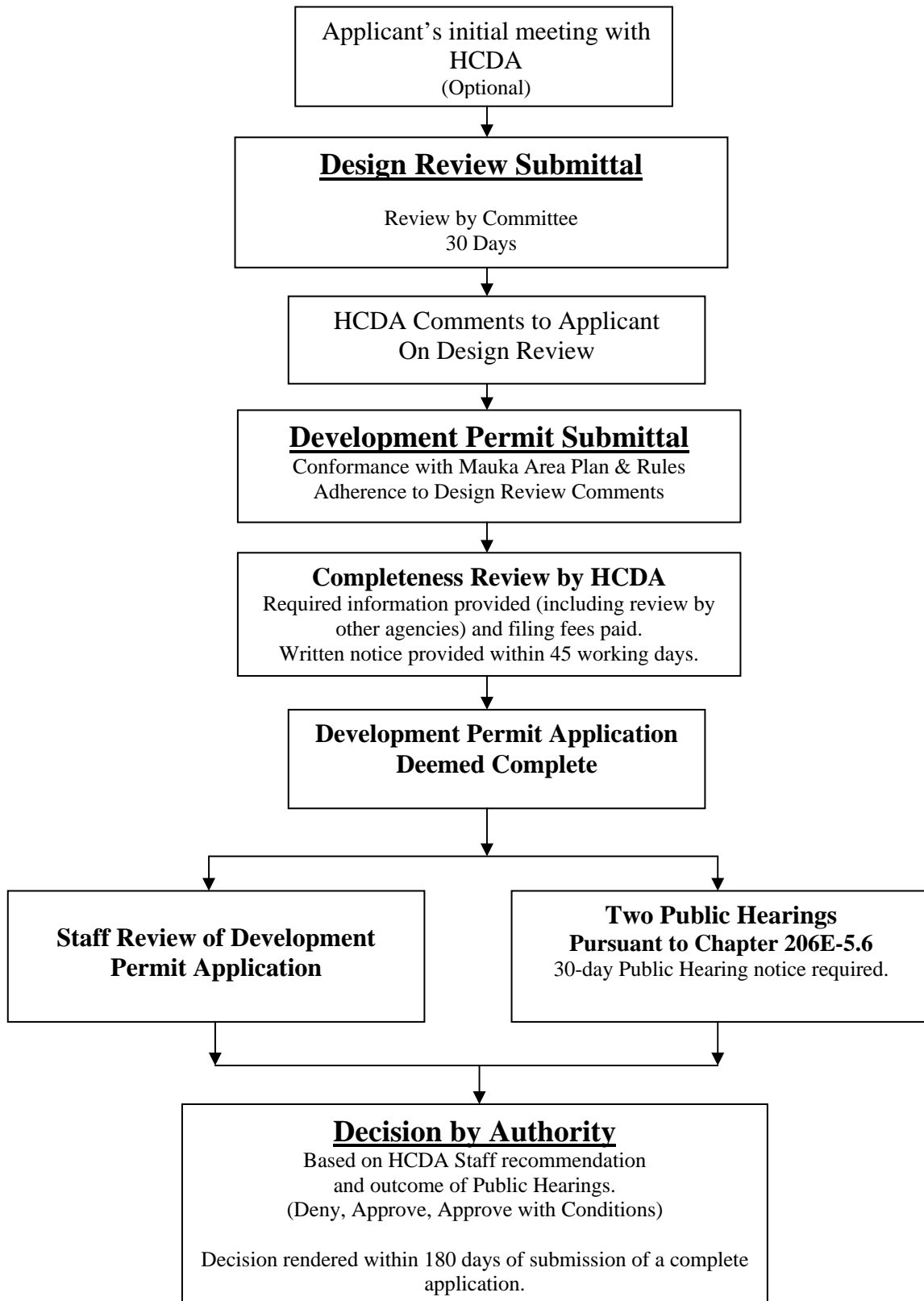
Landowner's Consent (if applicable): _____

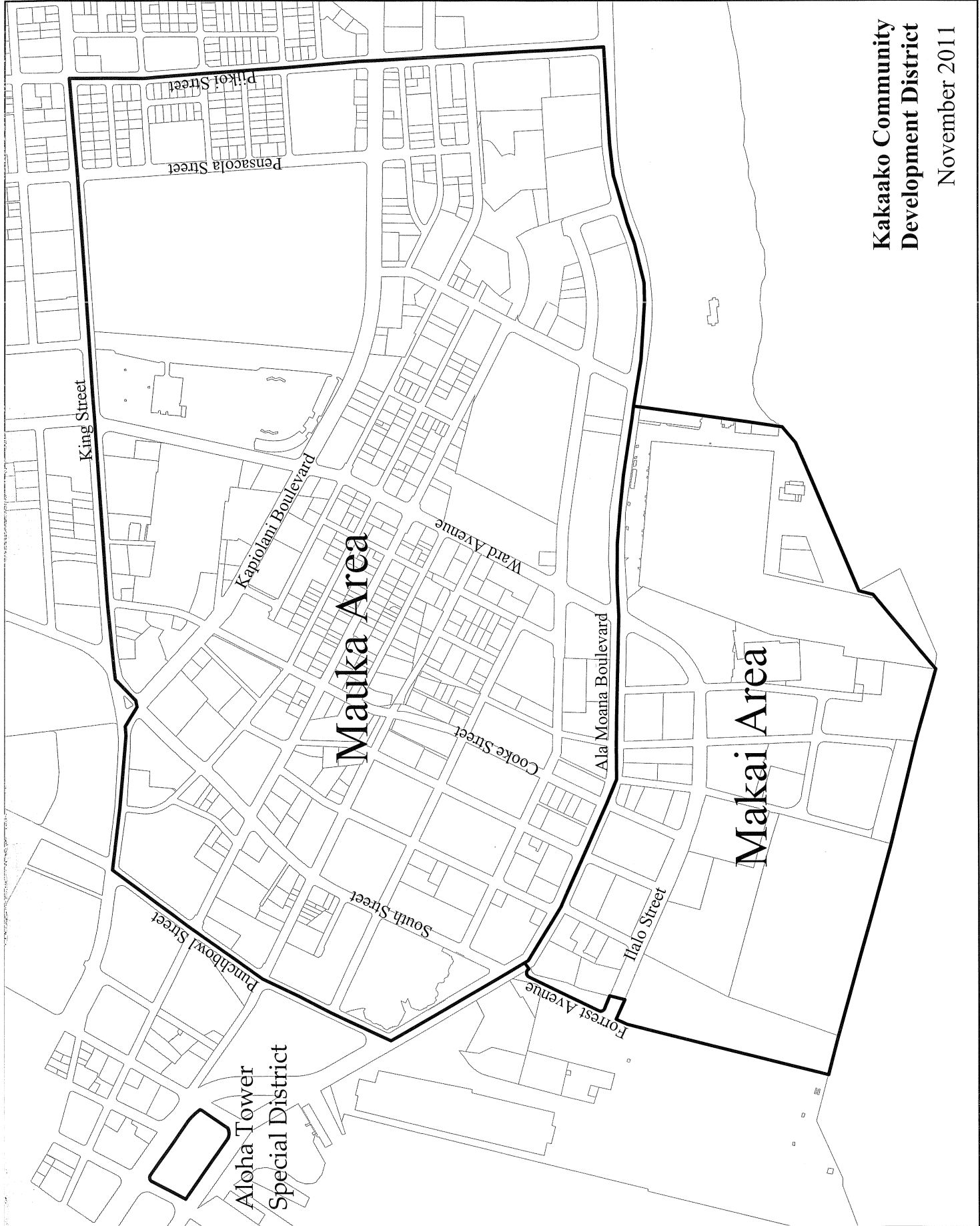
Section 206E-5.6 (if applicable): _____

Reviewed By HCDA: _____ Date: _____ Date: _____

HCDA Approved

Development Permit Process





**Kakaako Community
Development District**

November 2011